

**MEMORANDUM OF AGREEMENT  
BETWEEN  
CAMP BLANDING JOINT TRAINING CENTER  
AND  
CAMP BLANDING ROD & GUN CLUB, INCORPORATED**

1. This Agreement is entered into and agreed upon this 1st day of October 2011, between Camp Blanding Joint Training Center, hereinafter referred to as the "Post" and the Camp Blanding Rod and Gun Club, Inc., 5629 State Rd. 16 West, Camp Blanding Joint Training Center, Starke, Florida 32091-9703, hereinafter referred to as the "Club".

2. Club agrees to:

- a. The CBR&G is a proactive Tenant of CBJTC and will support installation events, as requested by Post Commander and educational (Youth Challenge) Scholarship fund as approved by the Board of Directors and supportable within operating budget.
- b. Abide by all Florida Fish and Wildlife Conservation Commission regulations, federal and state laws governing the taking of wild game and fish, and all of the Post policies and regulations.
- c. Protect and preserve all federal and state property located on the Post.
- d. Receive explicit, written consent from the Facility Engineering Division, Facility Manager prior to creating any new roadway or future construction.
- e. Pay to the Director of Resource Management reimbursement for any metered electrical usage, monthly and a Fire and Rescue surcharge monthly of \$18.90 for bldg 5620, \$15.60 for bldg 5261, \$18.75 for bldg 5625 and \$3.60 for bldg 5626. These prices were calculated by multiplying the square footage of the building by \$0.03 a square foot. Also pay to the Director of Resource Management a monthly service charge of \$12.50 for the reimbursement of water and sewage usage.
- f. Responsible for all maintenance and repair to all CBR&G occupied buildings to include, bldg 5620, 5621, 5622, 5625 & 5626, located on Avenue D. Club house compound is to remain in the coordinates specified on Map 5. See attached Map 5 for details.
- g. Accept full responsibility for the actions and safety of its members and guests and ensure that this agreement is adhered to at all times.
- h. Ensure that the cables located at Blue Pond Rd /New Impact Rd. and Old Impact Rd /New Impact Rd. are not violated at any time. The Camp Blanding Trespassing Policy will be enforced against any individual(s) violating these cables.
- i. Responsible for ensuring that its members police up all trash within their hunting area.

- j. Responsible for posting property boundary signs at 50-meter intervals on all hunting and fishing areas. **NOTE: The signs should not read, "No Trespassing"; they should mark the boundary only.**
  - k. Ensure that there is absolutely **NO** hunting on Treat Rd. when Area "C" is closed for Range Firing on ARF, ARF #2 and the Zero Ranges.
  - l. The Club will offer counsel and information to the Installation Commander pertaining to Game Management and nuisance animal's reduction, (i.e.: hogs, coyotes, etc.) With the Commanders guidance and written approval, the Club will act to remove non-regulated species to prevent damage to property and promote public safety.
  - m. The Club will coordinate with CBJTC Forestry office during times of control burns. CBJTC will not be held liable for any or all equipment destroyed by these burns. The Club is responsible for removal of any equipment (i.e. tree stands, feeders, etc) located in the approved hunting areas.
  - n. The Club will have access to one of the 25 Meter ranges to operate a shooting range one Saturday a month. The Club will have access on the Saturday of the Code 124 weekends. This coordination will be set up through Range Control and they must be open in order to run the shooting range. The access will be based on availability of the range. CBR&G agrees to pay the Identifiable Incremental Costs (IIC) of \$55.00 per use of the range. CBR&G will be responsible for bringing their own paper targets and safety attire to provide to all participants at the range. Safety attire must meet Post Range Control standards. CBR&G can grant non Rod & Gun Club members access to the shooting range exercise. However, these non-members must be sponsored by the CBR&G and put on an access list. This list must be provided to the Provost Marshall on Post. These non-members must remain in eyesight of the CBR&G at all times.
3. Outline of Hunting Areas and boundaries as shown on the enclosed map.
- a. Area "A": **This area has been changed from previous years.** Start at Duval Rd. and Avenue D, go south along Duval to the trail as indicated on Map 1, see attached. Follow the trail northward to Avenue D, then west to Duval Rd. Stay clear of the ASP. see No Hunting area indicated on Map 1.
  - b. Area "B": Beginning at Gate A34 (Electronic Gate) on Treat Rd., continue south to the airport fence line, west to the Post boundary, north to the railroad track. east along the railroad track to the barbed wire boundary on the western edge of the Dupont sand pile. southeast to Treat Rd., south to Gate A34. See Map 2.
  - c. Area "C": The boundary will start at the south end of the ARF Zero range, the boundary will turn east for approximately one-tenth of a mile; there is a barbwire fence that runs to the south, curving to the east, this is the eastern boundary of Area "C". When this fence line runs into Blue Pond, the boundary follows the southern shoreline of Blue Pond to a barbwire fence which runs to the southeast from the east side of Blue Pond to Perch Pond

Rd. The boundary is this fence line as it turns and follows the east side of Perch Pond Rd. to the south until it reaches Impact Rd. The boundary then runs west along the north side of Impact Rd. to Treat Rd., north along the east side of Treat Rd. to the ARF Zero Range. NOTE: The ARF Ranges located within the stated boundaries, are OFF LIMITS. Members are authorized to use Old Impact, Fender, Levy and Blue Pond Roads for game retrieval only. Perch Pond Rd. will be used for parking for the Eastern part of Area "C". See Map 2.

- d. Area "D": Start at Avenue D and Whitmore Lake Rd., go south about 50 yards to an unnamed road around the old CSMS compound. Go east along the tree line until it intercepts Jones Rd. Follow Jones Rd. to Dade Rd. Go east on Dade Rd. to Prison Camp Rd. Follow Prison Camp Rd. for approximately 350 meters to trail on left. Follow trail to Avenue D. Avenue D to Whitmore. See Map 1.
- e. Area "F": Start at Camp Blanding fence that parallels SR 16, easterly to Avenue D, southward to the north creek fork, westward to Avenue C, northward to Camp Blanding fence at SR 16. There will be no hunting allowed in the area south of the creek fork. See Map 1.
- f. Area "G": Start at Camp Blanding fence that parallels SR 16, easterly to Avenue C, southward to Jacksonville Street, westward to Avenue B, northwest to Pump House Rd., Pump House Rd. north to Sawmill Rd., Sawmill Rd. east to road that borders RTSM on the east. See Map 1.
- g. Area "H": Start at Fort Lauderdale Street and Avenue B, northward to St. Petersburg Street, westward to unnamed road, southward to Fort Lauderdale Street. See Map 1.
- h. Area "I": Start Hollywood Street, easterly to Avenue B, southward to Lake City Street, westward to Avenue A. See Map 1.
- i. Area "M": Start at the corner of Avenue B and Panama City Street; down Panama City Street to Clearwater Avenue; down Clearwater Avenue to Appalachianicola Street; down Appalachianicola Street to Avenue B and down Avenue B back to Panama City Street. See Map 1.
- j. Area "O": Start at Fort Pierce Street, easterly to Sarasota Avenue, southward to DeLand Street, westward to Avenue B. See Map 1.
- k. Area "S": Start at Crestview, easterly to Avenue D, southward to Palmetto Street, westward to Avenue C. See Map 1.
- l. Area "T": Start at Avenue B and Hollywood Street, follow Avenue B southwest 416 yds. Turn southeast and follow tree line 150 yds to an intersection of two unnamed roads; continue going southeast to the next intersection. Turn northeast and go 2 blocks. Turn northwest go one block; turn northeast go one block to Hollywood Street. Turn north and go to Avenue B. This area is for Archery only. See Map 1.

- m. Area "U": Start at Defuniak Springs Rd. and Avenue C, eastward to Quincy Avenue, southward to Live Oak Street, eastward to Avenue D, southward to Marianna Street, westward to Plant City Avenue, southward to N. Miami Street, eastward to Avenue D, southward to Miami Street, northwest to Avenue C, then back to Defuniak Springs Rd. See Map 1.
- n. Area "W": Start at the intersection of Duval Rd. and Avenue A, Avenue A west ending at Lake City Street, Lake City Street south ending at Avenue B, Avenue B west ending at Duval Rd., Duval Rd. north ending at Avenue A. This area is for Archery only. **NOTE: The area contains a land navigation course; therefore this area might be closed periodically for military use.** See Map 1.
- o. Area "X": Start at intersection of Old SR 225 and Woodbury Rd., north along Camp Blanding fence approximately 0.3 miles northwest then north on Woods Rd. approximately 0.7 miles, west to Old SR 225, southeast to intersection of Old SR 225 and Woodbury Rd.. **NOTE:** Area "X" is subject to closure based on the mining operations priority. See Map 3.
- p. **Sandlot – Effective 1 OCT 2011** – Located north of Hwy 16 and south of SR 225, west boundary is the north-south road which is the county line/ Camp Blanding property line-east boundary is 100 meters west of Lightning Strike / Bessent Rd. Members are restricted from trafficking Lightning Strike / Bessent Rd. for any reason at any time. Entry gates are located on the west boundary road on both Hwy's 16 to the south and 225 on the north. The membership tag box is located at approximately the center of the block on the boundary road. DuPont continues to monitor and restore inside this area and their employees will be present on occasion. Certain portions of the Sandlot may close for a short period of time throughout the year for environmental work by DuPont. Notification of the areas and dates environmental work will be done, will be posted in the Club house and lock box placed in the Sandlot. Food plots are encouraged in areas not designated as wet land areas. There will be NO personal automatic feeders. ATV's or vehicles can be used to retrieve game in the interior areas. No crossing wet land with ATV's or vehicles. The Club agrees to keep foot traffic to a minimum inside the wet lands. Running deer with dogs is prohibited. Dogs can be used to catch hogs. Tree stands are authorized on the perimeter of the wet land, but not in the wet land areas. Fishing is allowed in all bodies of water located inside the Sandlot. Gates on the boundary road must remain locked at all times. See Map 3.
- q. **ASP area – Effective 1 OCT 2011** – For boundary lines for hunting in the ASP please see attached Map Rod and Gun Club – ASP. Only authorized weapons in this area are cross-bows and shotguns. Please adhere to all safety and risk management requirements as specified on the Composite Risk Management Worksheet, DA FORM 7566. Signage should be posted stating there will be no hunting within 250 meters of the ASP.
- r. Additional smaller areas, P, J, Y, Q, R, OO, and VV have been added. See Map 1.

4. Parking:

- a. Vehicles will be parked on the side of the road so that they do not interfere with the normal flow of traffic. Vehicles cannot block fire hydrants, entrances to support facilities, compounds, gates or intersections.
- b. No vehicles will be allowed in the walk-in areas except for placing/extracting tree stands and the recovery of downed game.
- c. No parking will be allowed from the Blue Pond boat ramp to Old Impact Rd. or on New Impact Rd.
- d. It is mandatory for all hunters hunting in Area "B" park on the west side of Treat Rd. and on the east side of Treat Rd. for Area "C".
- e. Parking for Area "X" will be on the east side of SR 225. Parking will be in such a manner as not to interfere with Dupont operations.
- f. Parking is authorized on Old Impact Rd. Parking is also authorized on Blue Pond Rd. up to the eastern boundary.

5. Entrance Areas:

- a. Entrance to designated hunting areas will be by Avenues A, B, C or D. Area "X" and Sandlot will be entered from SR 225.
- b. Areas "B" and "C" will be entered and exited through Gate A34 on Treat Rd. only.  
**NOTE: The Main Gate is the only gate to be used for access to all other hunting areas with the exception of Area "X" and Sandlot.**
- c. Entrances for Sandlot are located on the west boundary road on both Hwy's 16 to the south and 225 on the north.

6. Authorized weapons for each hunting area are as follows:

- a. Hunting with dogs in Area "B" must be coordinated with Range Control on Post.
- b. Muzzleloaders and shotguns are authorized in Areas A, B, C, D, F, X, Sandlot and ASP area.
- c. Cross bows are authorized in Areas A, B, C, D, F, X, Sandlot and ASP area (during modern gun season only).
- d. Areas G, J, P, R, Q, Y, OO, H, I, M, O, S, VV, and U are designated as archery areas only. (Area "G" is authorized for use of muzzleloaders and shotguns inside designated, marked area only.).

- e. Areas B, C, and X are the only areas where rifles are authorized. (Area "B" is authorized use of rifles only when the ARF Ranges are COLD.). **NOTE: SHOTGUNS ARE THE ONLY WEAPONS THAT ARE AUTHORIZED FOR HUNTING ON TREAT RD.**
  - f. Long bows and compound bows are authorized in all areas.
7. Approved Fishing Areas: See Map 4.
- a. Blue Pond – Entrance will be off of Treat Rd., south of the Zero Range, on Blue Pond Rd. and is approximately ½ mile east on Blue Pond Rd.
  - b. Perch Pond – Entrance will be off of Treat Rd. onto New Impact Rd. for approximately 2 miles, then left onto Perch Pond Rd. for approximately 300 meters.
  - c. OP Pond – Located at the intersection of Yerkes and Treat Rds on the south side. Entrance will be made at the entrance to OP Pond. Parking will be at the pond.
  - d. Capps Pond – Located 200 meters north of the Treat Rd. gate on the east side of the road. This pond does not have a boat ramp, so entrance and parking will be on the east side of the road. Fishing this pond will require the use of a small boat.
  - e. Long Pond – Located approximately halfway between Treat Rd. gate and the Zero Range, on the east side of the road. Entrance will be made by going through the gate and proceeding 100 meters on the dirt road. Parking will be made by the levy that surrounds the pond on the west side. This pond does not have a boat ramp, so fishing will require a small boat carried over the levy.
  - f. Sandlot – All bodies of water inside the Sandlot are available for fishing.
8. The R&G Club hunting may be temporarily suspended based on CBJTC Force Protection requirements.
9. Hunting areas A through X, the Sandlot and all six fishing ponds will be included in the weekly memorandum "Instructions for Training Week", published by the CB-PTD. **NOTE: None of these areas contained in the agreement will be entered into for any reason when they are published as being closed. (This bulletin will be posted at the club's designated location.)**
10. The Club accepts full responsibility for the actions and safety of its members and guests. They will ensure that hunting, fishing, and plot preparation only occur during those times as published in item #9 above, and during prescribed seasons as published by the Florida Fish and Wildlife Conservation Commission (FWCC) (Access to food plots must be coordinated with the CBJTC Plans and Training Division). All Club member and guests will adhere to all laws, rules and regulations of the FWCC. Violators of this policy will be subject to privilege revocation by the Post Commander. The Club will also ensure that its members and guests adhere to the boundaries of each area and are given a safety briefing to include no handling of


dud ammunition and no violations of roadblocks without permission from the Post. The Club will further ensure that the contents of this agreement are adhered to at all times.


11. The Club agrees that without recourse, in the event of a national emergency requiring the use of Camp Blanding for military purposes, that this agreement will immediately terminate and that the Club will evacuate the premises. Said evacuation to be accomplished within 30 days of receiving written notice from the Armory Board, State of Florida.

12. This Agreement is for a 12-month period commencing on 1 October 2011, ending on 30 September 2012, and may be reviewed at any time that a change in ranges, training areas or construction affects the areas contained herein and is also subject to cancellation by either party with a 30-day written notice.

13. The Club Members will NOT set up game feeders in any hunting areas between Avenue A and Avenue D on the cantonment area.


14. The Club membership will include the use of the Camp Blanding boat ramp. Club sticker will serve as Boat Ramp access pass.


  
\_\_\_\_\_  
JESSE D. KINGHORN, JR  
COL. (Ret) FLANG  
Director of Financial Management

  
\_\_\_\_\_  
R. DWAYNE JARRIEL  
COL. EN, FLARNG  
Post Commander

10-18-11  
(Date)

22 SEP 11  
(Date)

  
\_\_\_\_\_  
RANDALL GOBER, SFC  
PRESIDENT  
CBJTC Rod & Gun Club, Inc.

Reviewed/Approved  
OSJA  
Initials   
Date 11/05/11

22 Sep 11  
(Date)